

**NOTICE OF MAKING OF A PUBLIC PATH DIVERSION ORDER AND DEFINITIVE
MAP AND STATEMENT MODIFICATION ORDER**

**HIGHWAYS ACT 1980 & WILDLIFE AND COUNTRYSIDE ACT 1981
THE NORTH YORKSHIRE COUNCIL**

PUBLIC FOOTPATH NO. 35.7/5 BEAL

DIVERSION ORDER 2024

The above Order, made on, 10/4/2024 under Section 119 of the Highways Act 1980 will create the public footpath as described below:

Commences at GR SE5328 2544 then generally North-North East and North to SE5329 2549 on Marsh Lane.

A copy of the Order and the Order map have been placed and may be seen free of charge during normal office hours at Selby Library, 52 Micklegate, Selby until 23 May 2024. Copies of the Order and Map may be purchased from Waste & Countryside Services, North Yorkshire County Council, County Hall, Northallerton, North Yorkshire, DL7 8AD (tel: 01609 532512) at a cost of £2, or can be downloaded free from our website www.northyorks.gov.uk/pathnotices.

Any representations about or objections to the Order may be sent in writing to Ron Allan, Principal Definitive Map Officer, North Yorkshire County Council, County Hall, Northallerton, North Yorkshire DL7 8AD not later than 23 May 2024. Please state the grounds on which they are made.

Please note that objections/representations cannot be treated as confidential and may come into the public domain. Copies of any objections or representations received may be disclosed to interested parties, including the Planning Inspectorate where the case is referred to it for determination.

If no such representations or objections are duly made, or if any so made are withdrawn, North Yorkshire County Council may confirm the Order as an unopposed Order. If the Order is sent to the Secretary of State for the Environment for confirmation, any representations and objections which have not been withdrawn will be sent with the Order.

Date 25 April 2024

Barry Khan
Assistant Chief Executive
(Legal and Democratic Services)
County Hall
Northallerton
North Yorkshire
DL7 8AH



PUBLIC PATH DIVERSION ORDER
HIGHWAYS ACT 1980
THE NORTH YORKSHIRE COUNCIL
PUBLIC FOOTPATH NO. 35.7/5
BEAL
DIVERSION ORDER 2024

Barry Khan
Assistant Chief Executive
(Legal and Democratic Services)
County Hall
Northallerton
DL7 8AH

PUBLIC PATH DIVERSION ORDER

HIGHWAYS ACT 1980

THE NORTH YORKSHIRE COUNCIL

PUBLIC FOOTPATH NO. 35.7/5 BEAL

DIVERSION ORDER 2024

This Order is made by The North Yorkshire Council ("the Authority") under Section 119 of the Highways Act 1980 ("the 1980 Act") because it appears to the Authority that in the interests of the public it is expedient that the line of the Public Footpath described in Paragraph 1 of this Order should be diverted.


Beal Parish Council have been consulted as required by Section 120(2) of the 1980 Act.

BY THIS ORDER:

1. The public right of way over the land situated at The Retreat (formerly The Kings Arms), Beal and shown by a bold continuous line on the map contained in this Order and described in Part 1 of the Schedule to this Order shall be stopped up from the date of confirmation of this Order.
2. There shall from the date of confirmation of this Order be the Public Footpath over the land situated at The Retreat (formerly The Kings Arms), Beal shown by a bold broken line on the map contained in this Order and described in Part 2 of the Schedule to this Order.

THE COMMON SEAL of THE NORTH
YORKSHIRE COUNCIL

was hereunto affixed this *10th* day
of *April 2024*
in the presence of:-



W. Corder
**AUTHORISED
SIGNATORY**

SCHEDULE

PART 1

DESCRIPTION OF SITE OF EXISTING PUBLIC FOOTPATH

	<u>Position</u>	<u>Width</u>
<u>Section of Public Footpath No. 35.7/5 as shown on the attached map</u>	Commencing at the northern end of Riverdale at Grid Reference 45328 42541 and running in a northerly direction for a distance of approximately 25 metres to Grid Reference 45328 42543, then continues northerly to the "King's Arms" Inn, Beal	1.8m

PART 2

DESCRIPTION OF SITE OF NEW PUBLIC FOOTPATH

	<u>Position</u>	<u>Width</u>
<u>Section of Public Footpath 35.7/5 as shown on the attached map</u>	Commences at Grid Reference 45328 42544 (Point A) then generally North-North East and North to Grid Reference 45329 42549 (Point C) on Marsh Lane.	2 m

PART 3

Limitations and Conditions

<u>Position on the Footpath to which limitations and conditions apply</u>	<u>Limitations and Conditions</u>
None	

PART 4

Modification of Definitive Statement
Variation of Particulars of path or way

Path No.	Grid Reference End Points	Description	Nature of Surface	Length (km)	Width (m)	Lawful Obstructions & Conditions
35.7/5	<p>Start: 45328 42541</p> <p>End: 45329 42549</p>	<p>Commencing at the northern end of Riverdale at Grid Reference 45328 42541 and running in a northerly direction for a distance of approximately 33 metres to Grid Reference 45328 42543, then continues northerly to the "King's Arms" Inn, Beal, to Grid Reference 45328 42544 then generally North-North East and North for 52 metres to Grid Reference 45329 42549 on Marsh Lane.</p>	Metalled	0.080 0.085	0.8 2	

PUBLIC PATH DIVERSION ORDER

HIGHWAYS ACT 1980

THE NORTH YORKSHIRE COUNCIL

PUBLIC FOOTPATH NO. 35.7/5 BEAL

DIVERSION ORDER 2024

THE NORTH YORKSHIRE COUNCIL in exercise of the powers conferred upon it in that behalf hereby confirm the foregoing Order (without any modification) as an Unopposed Order.

IN WITNESS whereof
THE COMMON SEAL of THE NORTH
YORKSHIRE COUNCIL
was hereunto affixed this day
of
in the presence of:-

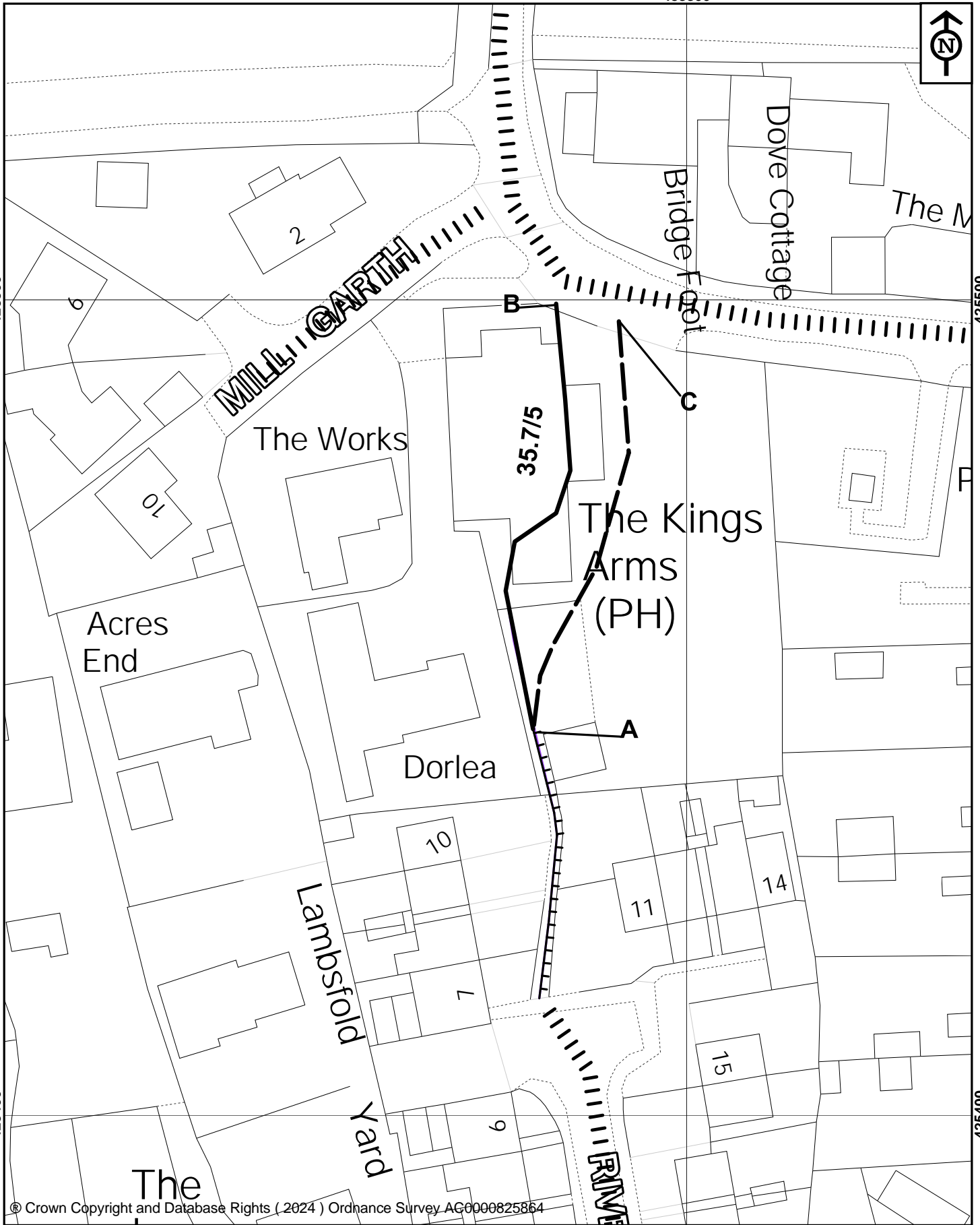


425500






425500

425400

425400



© Crown Copyright and Database Rights (2024) Ordnance Survey AG0000825864

 <p>NORTH YORKSHIRE COUNCIL</p> <p>Public Rights of Way Countryside Access Service County Hall Northallerton DL7 8AH</p>	<p>Key:</p> <p>Footpath to be added </p> <p>Footpath to be deleted </p> <p>Other footpaths </p> <p>Maintainable Highways </p> <p>Map drawn on 8 April 2024</p> <p>Drawn by RWA Scale 1:625</p>	<p>The North Yorkshire Council</p> <p>Highways Act 1980 Section 119 Wildlife & Countryside Act 1981</p> <p>PUBLIC FOOTPATH NO. 35.7/5 BEAL DIVERSION ORDER 2024</p> <p>File Ref No. SEL/2023/04/DO</p>
---	--	--