

**PUBLIC PATH DIVERSION ORDER**

**HIGHWAYS ACT 1980**

**THE NORTH YORKSHIRE COUNCIL**

**PUBLIC BRIDLEWAY 15.44/3, THWAITE HOUSE, FOUNTAINS EARTH  
DIVERSION ORDER 2024**

Barry Khan  
Assistant Chief Executive  
(Legal and Democratic Services)  
County Hall  
Northallerton  
DL7 8AH

**PUBLIC PATH DIVERSION ORDER**

**HIGHWAYS ACT 1980**

**THE NORTH YORKSHIRE COUNCIL**

**PUBLIC BRIDLEWAY 15.44/3, THWAITE HOUSE, FOUNTAINS EARTH DIVERSION ORDER**  
**2024**

This Order is made by The North Yorkshire Council ("the Authority") under Section 119 of the Highways Act 1980 ("the 1980 Act") because it appears to the Authority that in the interests of the public it is expedient that the line of the Public Bridleway should be diverted.

Fountains Earth Parish Council has been consulted as required by Section 120(2) of the 1980 Act.

**BY THIS ORDER:**

1. The public right of way over the land situated at Thwaite House, Fountains Earth and shown by a bold continuous line on the map contained in this Order and described in Part 1 of the Schedule to this Order shall be stopped up on the date on which the Authority certifies, in accordance with Section 119(3)(b) of the 1980 Act, that work to the new section of path, as described in Part 2 of the Schedule, has been completed to the reasonable satisfaction of the Authority. Under no circumstances shall such certification be given before the date of confirmation of this Order.
2. There shall from the date of the above mentioned certification be the Public Bridleway over the land situated at Thwaite House, Fountains Earth described in Part 2 of the Schedule to this Order and shown by a bold broken line on the map contained in this Order.
3. The following works shall be carried out by the landowner (Mr. & Mrs. S. Halsall, Thwaite House, Lofthouse, Harrogate, HG3 5SN) in relation to the highway described in Part 2 of the Schedule: The new route must be cleared of vegetation, trees and soil accumulations etc. in order to create a firm and reasonably level surface with a usable width of at least 4 metres.

THE COMMON SEAL of THE NORTH  
YORKSHIRE COUNCIL

was hereunto affixed this <sup>9<sup>th</sup></sup> day  
of APRIL 2024  
in the presence of:-

*W. Coderoy*  
**AUTHORISED  
SIGNATORY**



SCHEDULE

PART 1

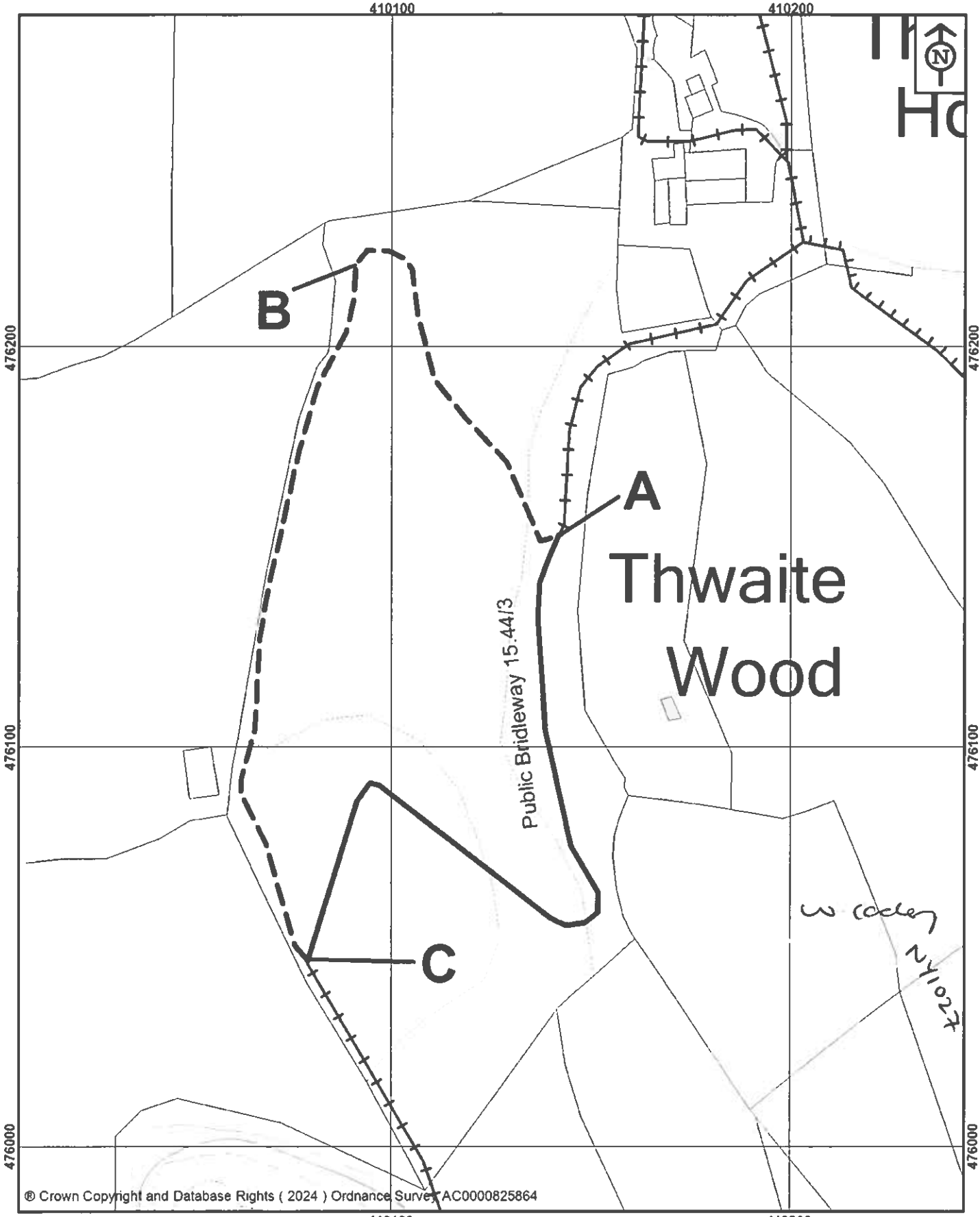
DESCRIPTION OF SITE OF EXISTING PUBLIC BRIDLEWAY


<u>Section of Public Bridleway as shown on the attached map</u>	<u>Position</u>	<u>Width</u>
Public Bridleway 15.44/3 as marked with a bold continuous line (A-C) on the attached plan.	Starts at Grid Reference 41014 47615 (Point A) and proceeds in a generally south direction along an earth track before curving round to a north west direction to descend down a steep slope, stepped in parts, and then turning to a south west direction to Grid Reference 41007 47604 (Point C). Total length is approximately 215 metres.	5ft 6in





PART 2

DESCRIPTION OF SITE OF NEW PUBLIC BRIDLEWAY

<u>Section of Public Bridleway as shown on the attached map</u>	<u>Position</u>	<u>Width</u>
Public Bridleway 15.44/3 as marked with a bold dashed line (A-B-C) on the attached plan.	Starts at Grid Reference 41014 47615 (Point A) and proceeds along a woodland track in a south west direction for approximately 5 metres before turning to a north west direction, following the woodland track, for approximately 95 metres to Grid Reference 41009 47622 (Point B) and then proceeds in a generally south south west direction along a boundary wall for approximately 181 metres to Grid Reference 41007 47604 (Point C).	4 metres




**NORTH YORKSHIRE COUNCIL**  
 Public Rights of Way  
 Countryside Access Service  
 County Hall  
 Northallerton  
 DL7 8AH

**Key:**  
 Bridleway to be added   
 Bridleway to be deleted   
 Other footpaths   
 Other bridledways 

Map drawn on 26 March 2024  
 Drawn by SCM | Scale 1:1250

**The North Yorkshire Council**  
 Highways Act 1980 Section 119  
 Wildlife & Countryside Act 1981  
 Public Bridleway 15.44/3,  
 Thwaite House, Fountains  
 Earth Diversion Order 2024  
 File Ref No. HAR/2024/02/DO

