

**YORKSHIRE DALES NATIONAL PARK AUTHORITY
(CARLTON to MIDDLEHAM HIGH MOOR)
(PROHIBITION OF MECHANICALLY PROPELLED VEHICLES)
TRAFFIC REGULATION ORDER 2008**

ROAD TRAFFIC REGULATION ACT 1984

The Yorkshire Dales National Park Authority (the "Authority") acting in exercise of its powers under s.22BB(2)(a) of the Road Traffic Regulation Act 1984 (the "Act") and all other enabling powers and after consultation with the Highway Authority for the road hereby makes the following Order :

- 1 When used in this Order "road" means any length of highway or of any other road to which the public has access and includes footpaths and bridleways.
- 2 Save as provided in article 4 of this Order no person except upon the direction or with the permission of a Police Constable in uniform or of a Traffic Warden shall cause or permit any mechanically propelled vehicle to proceed along the road specified in article 3 at any time after the date on which this Order comes into operation.
- 3 **CARLTON to MIDDLEHAM HIGH MOOR**
That length of road commencing at a point approximately 320 metres to the north west of Carlton Village at grid reference SE 0629 8494 then in a northerly direction for two kilometres crossing Melmerby Moor to join the unclassified road from Melmerby to West Witton at grid reference SE 0673 8683
- 4 Nothing in article 2 of this Order shall render it unlawful to cause or permit any mechanically propelled vehicle to proceed along the road specified in article 3 if the vehicle is being used :
 - (a) in an emergency by fire brigade, police or ambulance services; or
 - (b) in the service of a local authority or water authority in pursuance of their statutory powers and duties ;
 - (c) in connection with any building operation or demolition, the removal of any obstruction to traffic, the maintenance, improvement or reconstruction of that road or any part thereof or the laying, erection, alteration or repair in that road or in land accessible only from that road of any sewer or of any main, pipe, cable or apparatus for the


supply of gas, water or electricity or of any telegraphic line or telecommunications apparatus as defined in the Telecommunications Act 1984;

- (d) for the purpose of conveying persons, goods or merchandise to or from land or premises adjacent to that road; or
- (e) for the purposes of agriculture, land management or shooting on any land or premises adjacent to that road
- (f) in accordance with 'The Use of Invalid Carriages on Highways Regulations 1988' and is a Class 2 or Class 3 Invalid Carriage as defined in those Regulations
- (g) to participate in the annual approved motorcycle trial event the Gerald Simpson Memorial Trial between grid references SE0641 8574 and SE0629 8494


and cannot conveniently be used for such purpose in any other road.

- 5 The prohibitions and restrictions imposed by this Order shall be in addition to, and not in derogation from, any restriction or requirement imposed by any Order or regulations made, or having effect as if made, under the Act or by or under any other enactment.
- 6 This Order comes into effect on 2 August 2008 and may be cited as the Yorkshire Dales National Park Authority (Carlton to Middleham High Moor) (Prohibition of Mechanically Propelled Vehicles) Traffic Regulation Order 2008.

THE COMMON SEAL OF THE)
YORKSHIRE DALES NATIONAL)
PARK AUTHORITY was)
hereunto affixed on the 25th day of July 2008)
in the presence of :)



Solicitor

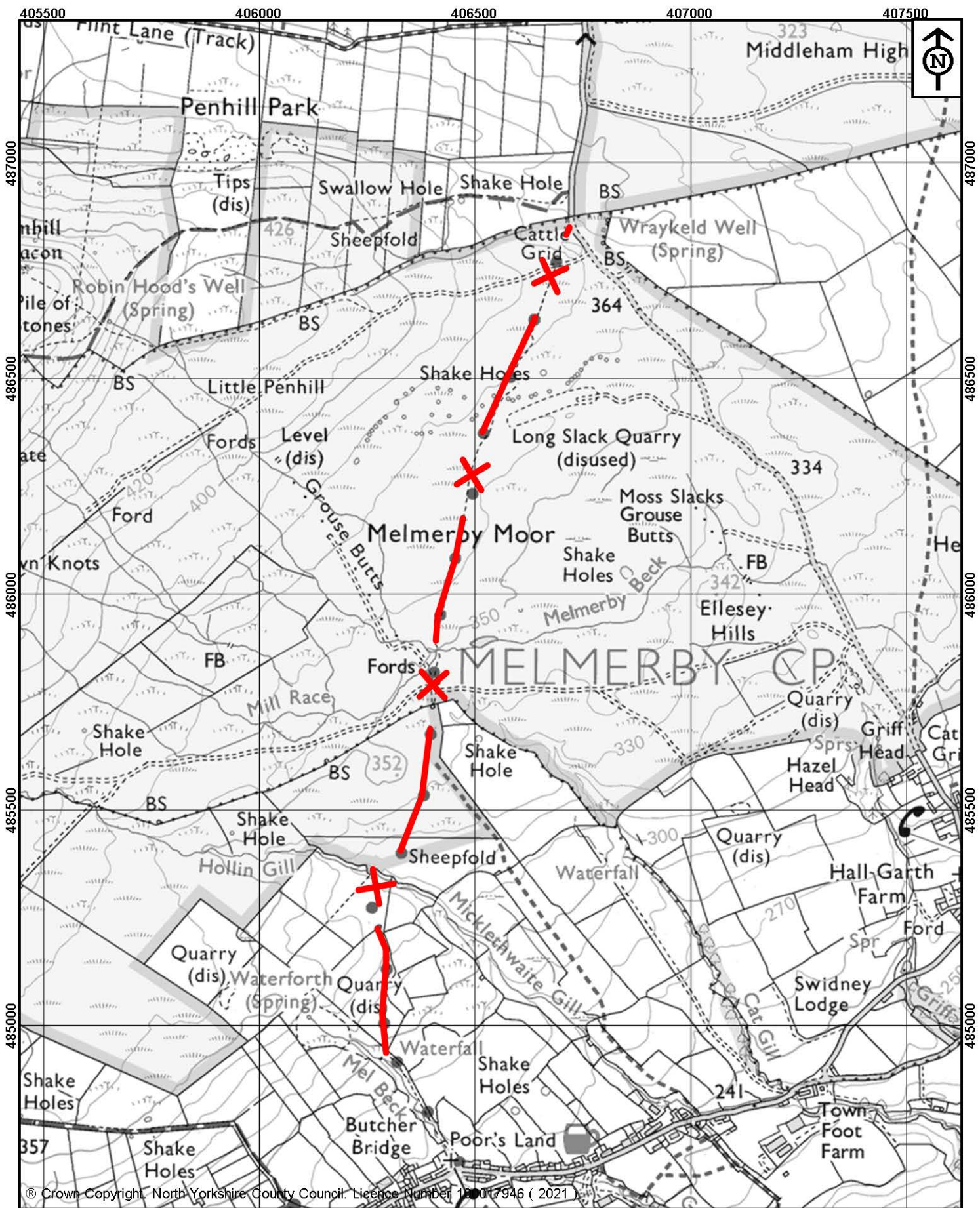


279


**ROAD TRAFFIC REGULATION ACT 1984
(AS AMENDED)**

**YORKSHIRE DALES NATIONAL PARK AUTHORITY
(CARLTON TO MIDDLEHAM HIGH MOOR)
(PROHIBITION OF MECHANICALLY PROPELLED VEHICLES)
TRAFFIC REGULATION ORDER 2008**

CLARE BEVAN
SOLICITOR
Yorkshire Dales National Park Authority
Yoredale
Bainbridge
LEYBURN
North Yorkshire
DL8 3EL




© Crown Copyright, North Yorkshire County Council. Licence Number 100017946 (2021)



**North Yorkshire
County Council**

Public Rights of Way
Waste and Countryside Services
County Hall
Northallerton
DL7 8AH

Key:

Routes closed to motor vehicles 

Map drawn on 15 March 2021
Drawn by AA Scale 1:11500

North Yorkshire County Council

Prohibition of Driving Order 2008
Carlton to Middleham High Moor

PERMANENT CLOSURE